
































Town of Freedom
Outagamie County, Wisconsin

Future Land Use

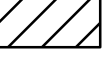

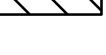
Land Use Categories

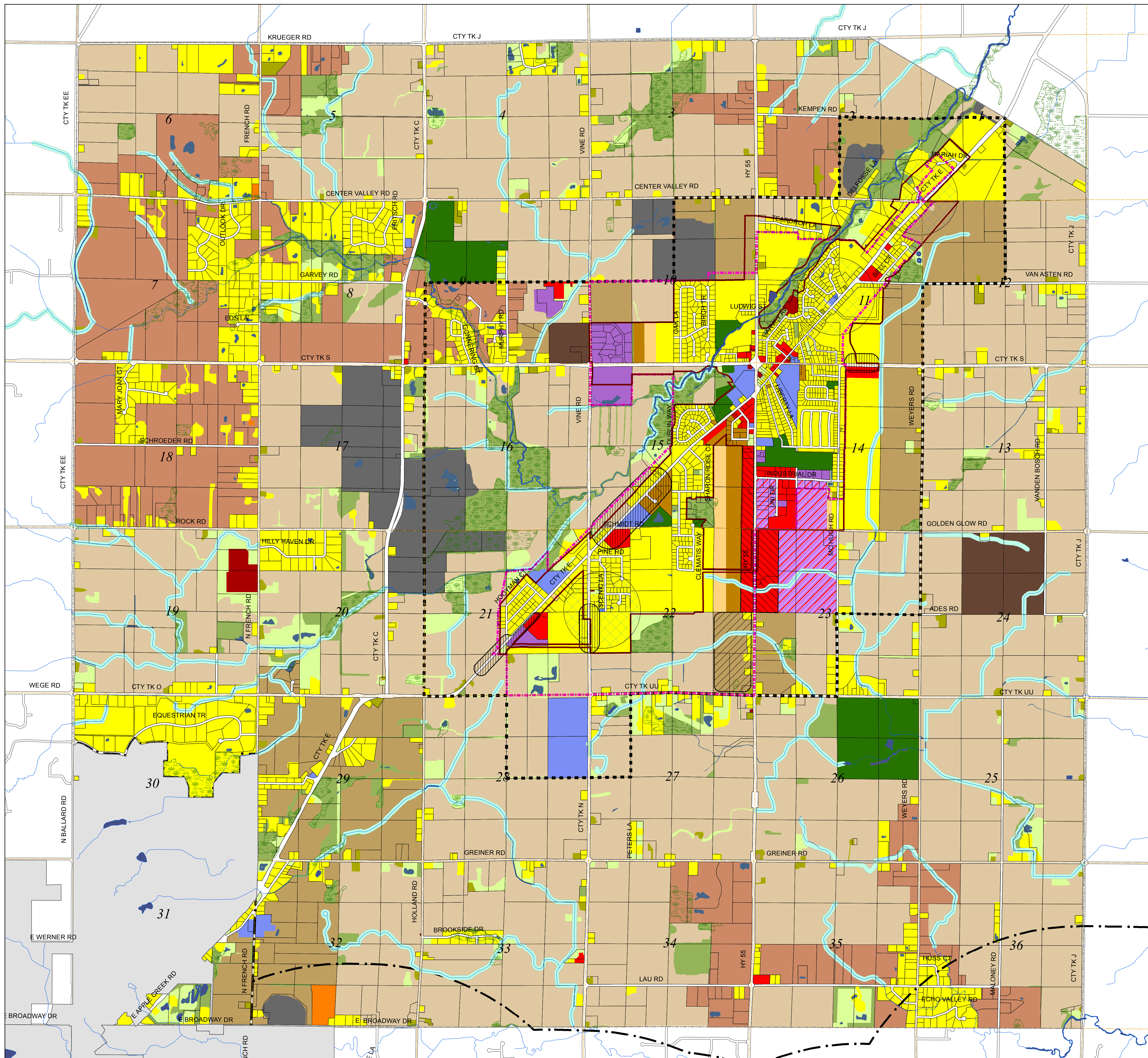
- | | |
|---|---|
|  Farm Residences |  Parks or Outdoor Recreation |
|  Single and Two Family Residential |  Rural Transition |
|  Duplex |  Rural Character |
|  Multi-Family |  Agricultural Land |
|  Mobile Homes |  Livestock Intensive Agriculture |
|  Commercial |  Open Areas |
|  Commercial/Industrial |  Planted Wood Lots |
|  Industrial |  Water |
|  Mining/Quarries |  Creeks/Drainageways |
|  Utilities |  Environmental Corridors |
|  Institutional/Governmental |  Wetlands |

Map Features

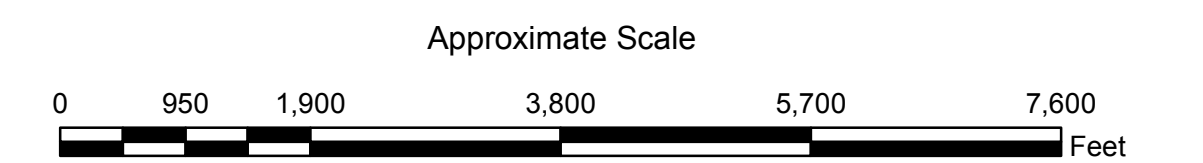
-  Parcel Lines
-  Section Lines
-  Municipal Boundary
-  City of Appleton and Grand Chute
-  Extraterritorial Boundary
-  Source Water Protection Zone - Freedom Sanitary District
-  2030 Sewer Service Area
-  Freedom Sanitary District #1
-  2050 Planning Area Boundary

Commercial Corridor Intensities


-  High Density
-  Low Density
-  Medium Density



In the interest of making sound land use decisions, property owners in the areas identified as a Commercial Corridor on the Town of Freedom Land Use Map are advised that at some point in the future, there may be a demand for the commercial development in the Commercial Corridor. Property owners in Commercial Corridor are advised that the Town of Freedom will support commercial development in the Commercial Corridor subject to meeting the development standards for the applicable Intensity Level. Property owners in a Commercial Corridor are advised that, in planning for the sale and/or development of their property, they should consider the potential impact of future commercial development on their property.



The base map was created with data from Outagamie County Land Information Department who in no event assumes any liability regarding fitness of use of the information and any application by others, is the responsibility of the user.



Martenson & Eisele, Inc.

1377 Midway Road
Menasha, WI 54952
www.martenson-eisele.com
info@martenson-eisele.com
920.731.0381 1.800.236.0381

Planning
Environmental
Surveying
Engineering
Architecture